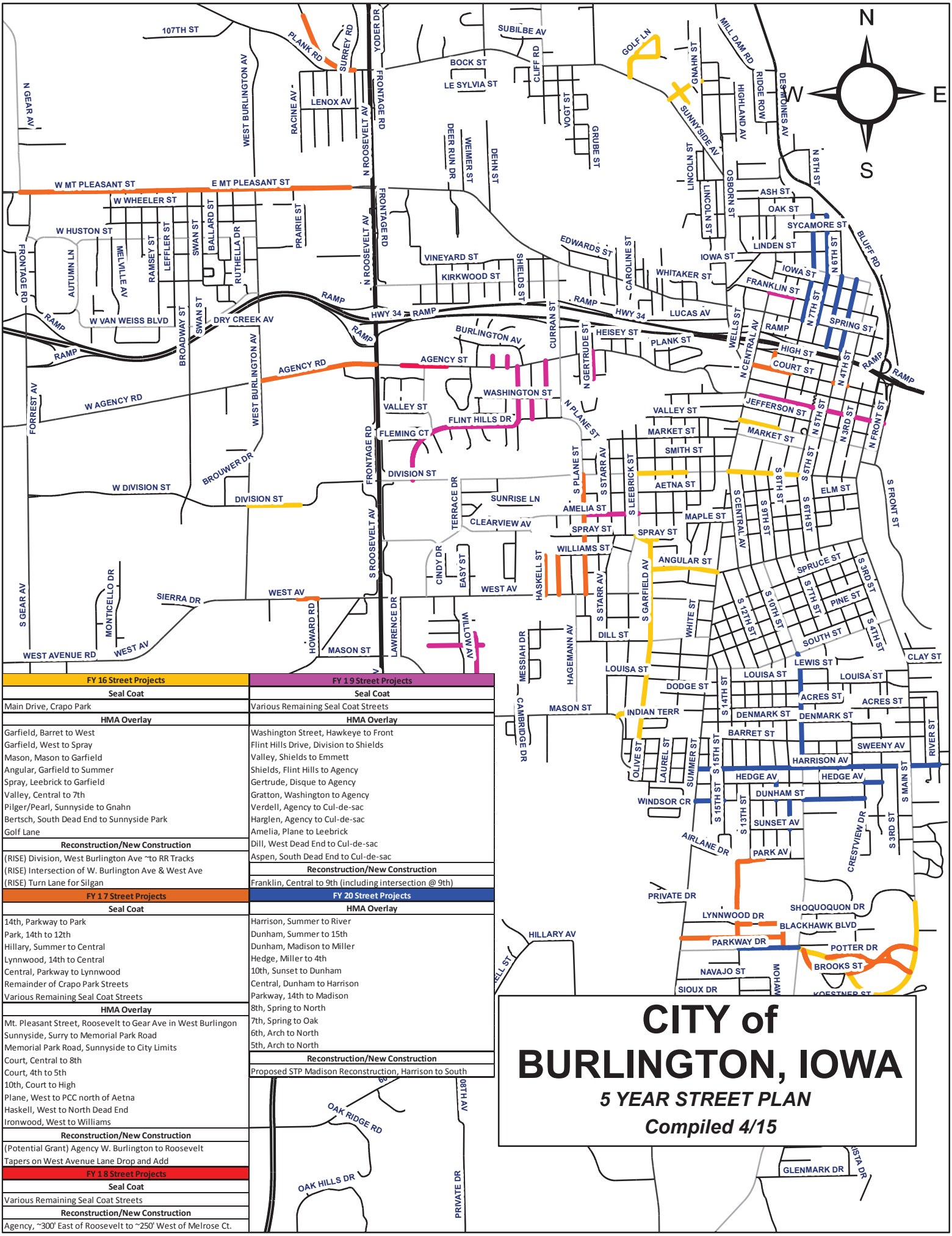

CITY of BURLINGTON, IOWA

5 YEAR STREET PLAN

Compiled 4/15

FY 16 Street Projects

Seal Coat

Main Drive, Crapo Park

HMA Overlay

Garfield, Barret to West
Garfield, West to Spray
Mason, Mason to Garfield
Angular, Garfield to Summer
Spray, Leebrick to Garfield
Valley, Central to 7th
Pilger/Pearl, Sunnyside to Gnahn
Bertsch, South Dead End to Sunnyside Park
Golf Lane

Reconstruction/New Construction

(RISE) Division, West Burlington Ave ~to RR Tracks
(RISE) Intersection of W. Burlington Ave & West Ave
(RISE) Turn Lane for Silgan

FY 17 Street Projects

Seal Coat

14th, Parkway to Park
Park, 14th to 12th
Hillary, Summer to Central
Lynnwood, 14th to Central
Central, Parkway to Lynnwood
Remainder of Crapo Park Streets
Various Remaining Seal Coat Streets

HMA Overlay

Mt. Pleasant Street, Roosevelt to Gear Ave in West Burlingon
Sunnyside, Surry to Memorial Park Road
Memorial Park Road, Sunnyside to City Limits
Court, Central to 8th
Court, 4th to 5th
10th, Court to High
Plane, West to PCC north of Aetna
Haskell, West to North Dead End
Ironwood, West to Williams

Reconstruction/New Construction

(Potential Grant) Agency W. Burlington to Roosevelt
Tapers on West Avenue Lane Drop and Add

FY 18 Street Projects

Seal Coat

Various Remaining Seal Coat Streets

Reconstruction/New Construction

Agency, ~300' East of Roosevelt to ~250' West of Melrose Ct.

FY 19 Street Projects

Seal Coat

Various Remaining Seal Coat Streets

HMA Overlay

Washington Street, Hawkeye to Front
Flint Hills Drive, Division to Shields
Valley, Shields to Emmett
Shields, Flint Hills to Agency
Gertrude, Disque to Agency
Gratton, Washington to Agency
Verdell, Agency to Cul-de-sac
Harglen, Agency to Cul-de-sac
Amelia, Plane to Leebrick
Dill, West Dead End to Cul-de-sac
Aspen, South Dead End to Cul-de-sac

Reconstruction/New Construction

Franklin, Central to 9th (including intersection @ 9th)

FY 20 Street Projects

HMA Overlay

Harrison, Summer to River
Dunham, Summer to 15th
Dunham, Madison to Miller
Hedge, Miller to 4th
10th, Sunset to Dunham
Central, Dunham to Harrison
Parkway, 14th to Madison
8th, Spring to North
7th, Spring to Oak
6th, Arch to North
5th, Arch to North

Reconstruction/New Construction

Proposed STP Madison Reconstruction, Harrison to South

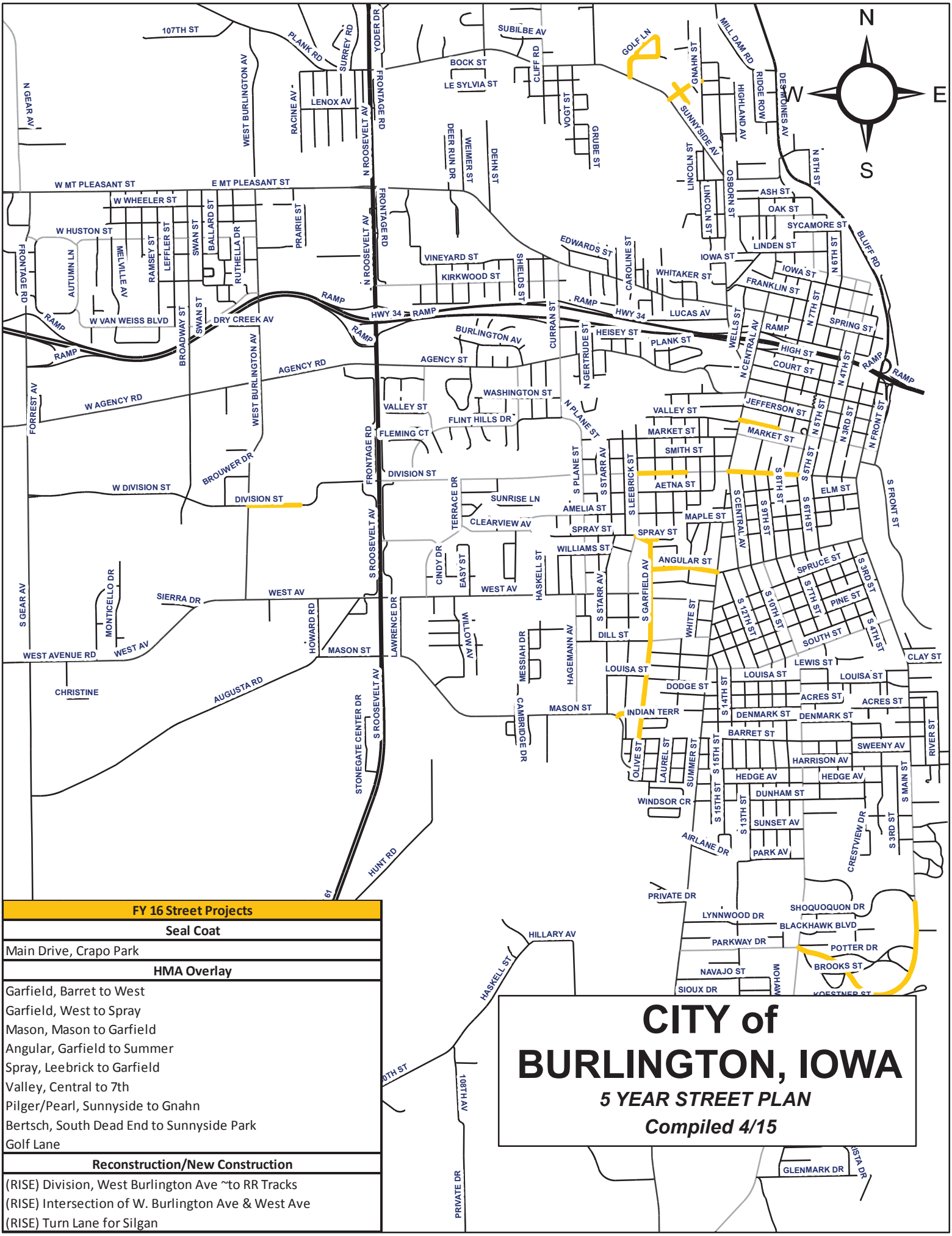

FY 16 Street Projects
Seal Coat
Main Drive, Crapo Park
HMA Overlay
Garfield, Barret to West
Garfield, West to Spray
Mason, Mason to Garfield
Angular, Garfield to Summer
Spray, Leebrick to Garfield
Valley, Central to 7th
Pilger/Pearl, Sunnyside to Gnahn
Bertsch, South Dead End to Sunnyside Park
Golf Lane
Reconstruction/New Construction
(RISE) Division, West Burlington Ave ~to RR Tracks
(RISE) Intersection of W. Burlington Ave & West Ave
(RISE) Turn Lane for Silgan

CITY of BURLINGTON, IOWA

5 YEAR STREET PLAN

Compiled 4/15

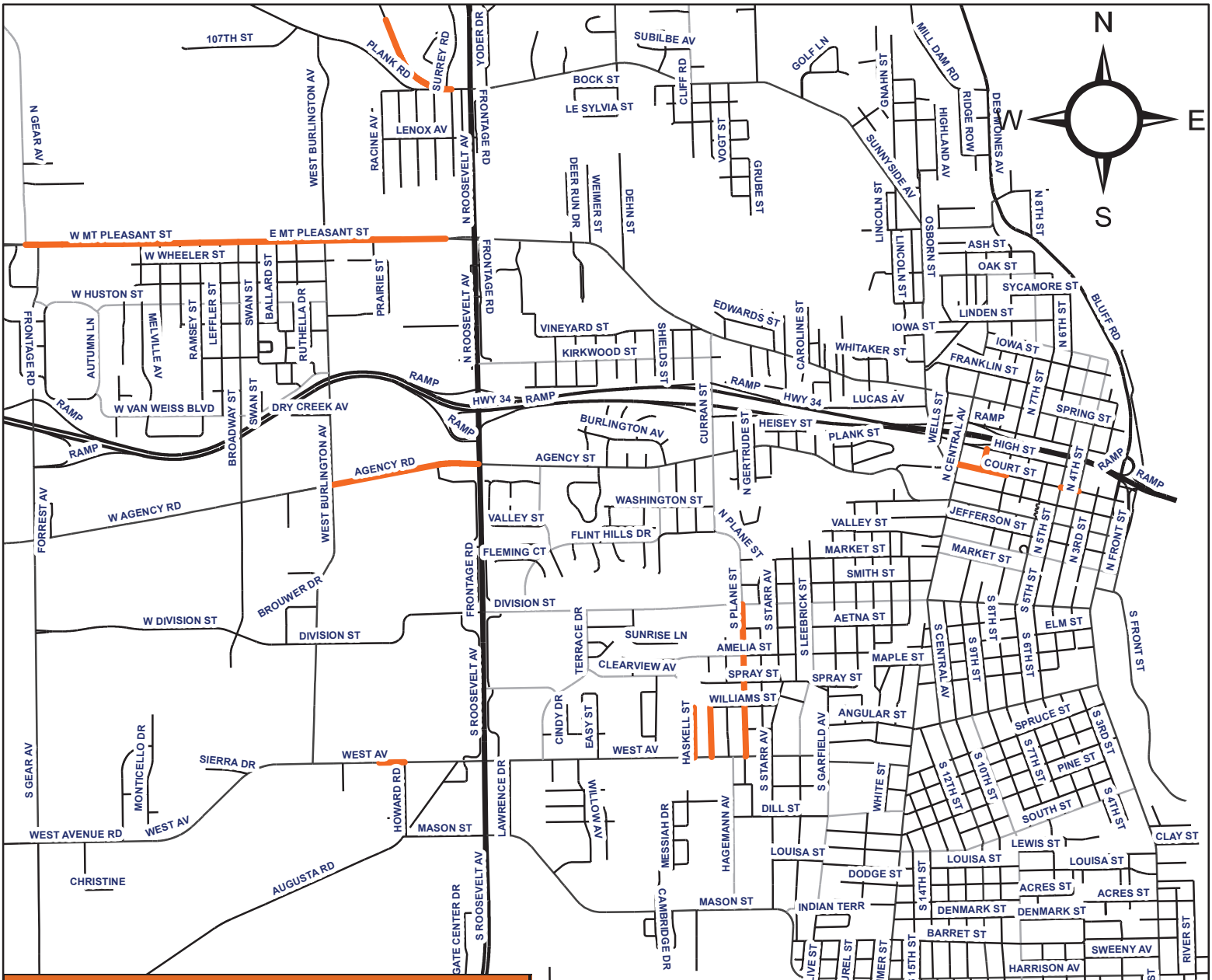

CITY of BURLINGTON, IOWA

5 YEAR STREET PLAN

Compiled 4/15

FY 17 Street Projects
Seal Coat
14th, Parkway to Park
Park, 14th to 12th
Hillary, Summer to Central
Lynnwood, 14th to Central
Central, Parkway to Lynnwood
Remainder of Crapo Park Streets
Various Remaining Seal Coat Streets
HMA Overlay
Mt. Pleasant Street, Roosevelt to Gear Ave in West Burlingon
Sunnyside, Surry to Memorial Park Road
Memorial Park Road, Sunnyside to City Limits
Court, Central to 8th
Court, 4th to 5th
10th, Court to High
Plane, West to PCC north of Aetna
Haskell, West to North Dead End
Ironwood, West to Williams
Reconstruction/New Construction
(Potential Grant) Agency W. Burlington to Roosevelt
Tapers on West Avenue Lane Drop and Add

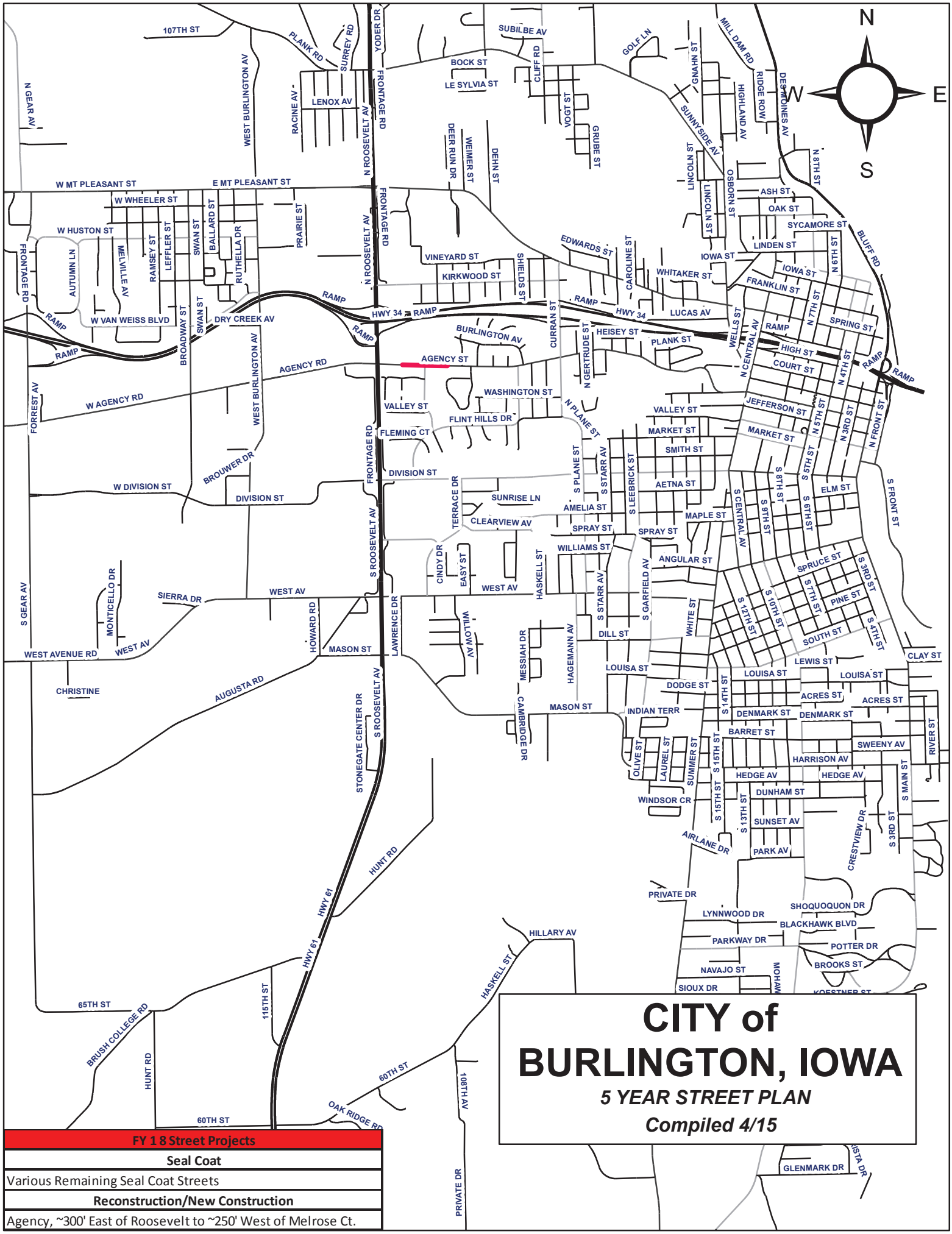

CITY of BURLINGTON, IOWA

5 YEAR STREET PLAN

Compiled 4/15

FY 1 8 Street Projects
Seal Coat
Various Remaining Seal Coat Streets
Reconstruction/New Construction
Agency, ~300' East of Roosevelt to ~250' West of Melrose Ct.

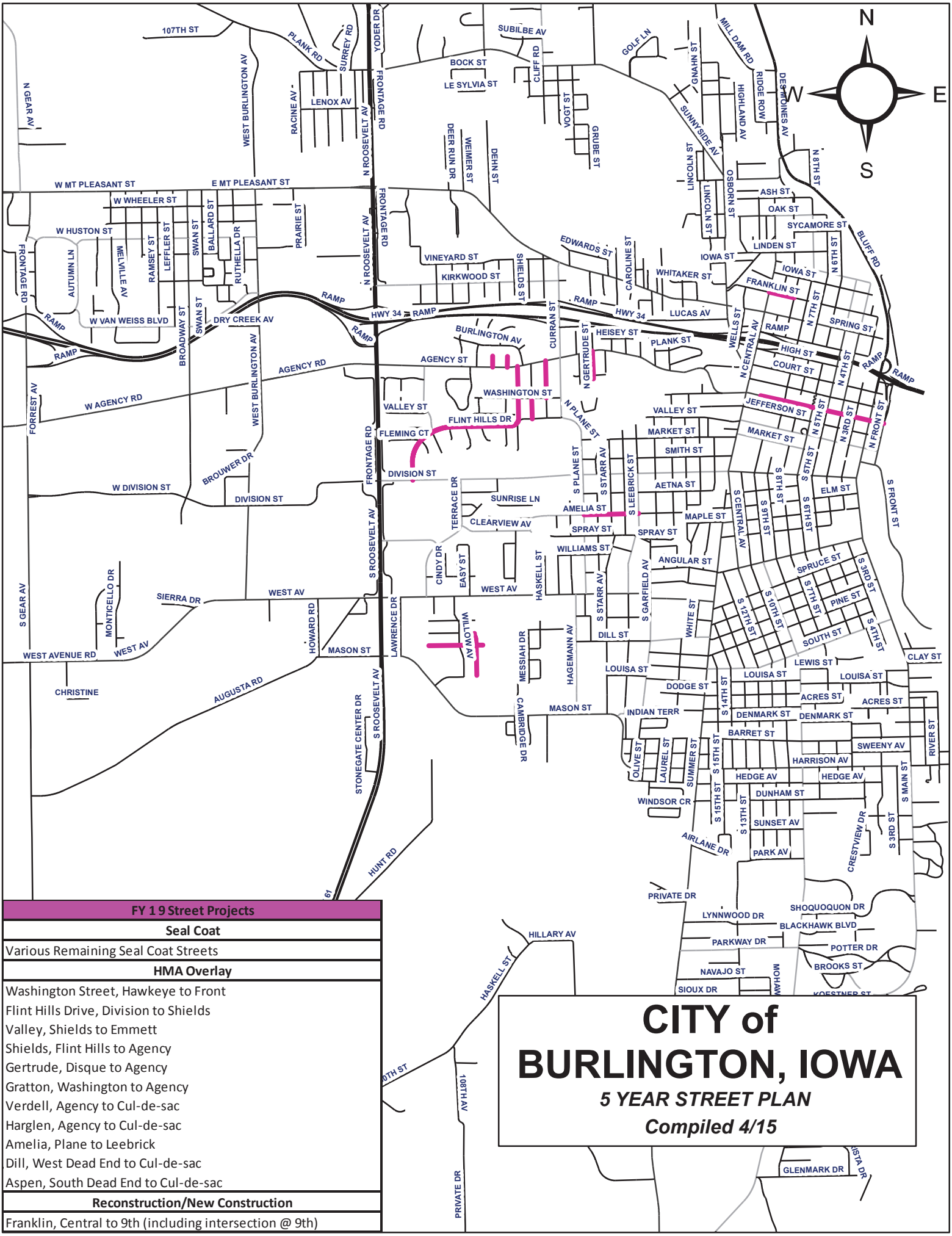

CITY of BURLINGTON, IOWA

5 YEAR STREET PLAN

Compiled 4/15

FY 1 9 Street Projects
Seal Coat
Various Remaining Seal Coat Streets
HMA Overlay
Washington Street, Hawkeye to Front
Flint Hills Drive, Division to Shields
Valley, Shields to Emmett
Shields, Flint Hills to Agency
Gertrude, Disque to Agency
Gratton, Washington to Agency
Verdell, Agency to Cul-de-sac
Harglen, Agency to Cul-de-sac
Amelia, Plane to Leebrick
Dill, West Dead End to Cul-de-sac
Aspen, South Dead End to Cul-de-sac
Reconstruction/New Construction
Franklin, Central to 9th (including intersection @ 9th)

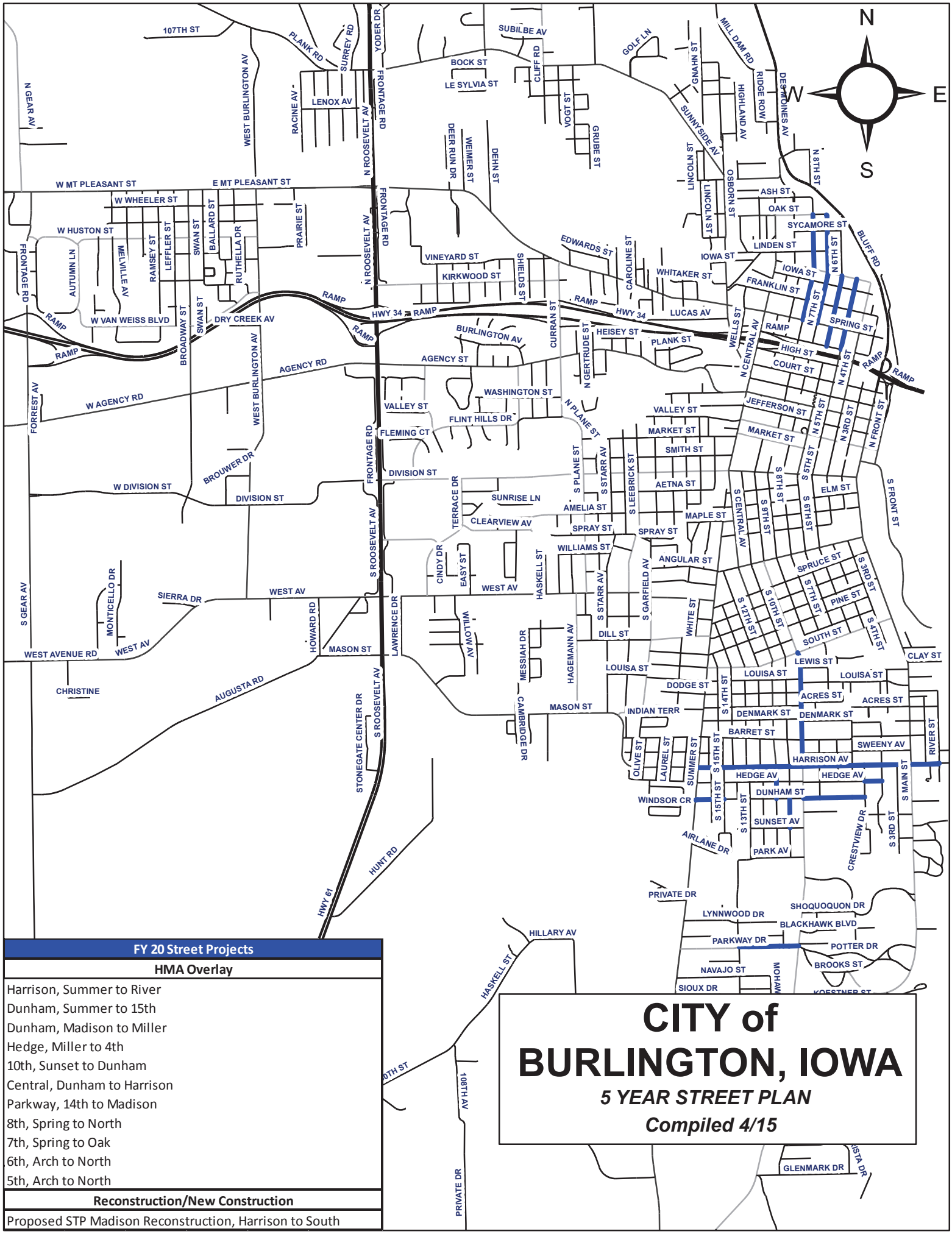

FY 20 Street Projects
HMA Overlay
Harrison, Summer to River
Dunham, Summer to 15th
Dunham, Madison to Miller
Hedge, Miller to 4th
10th, Sunset to Dunham
Central, Dunham to Harrison
Parkway, 14th to Madison
8th, Spring to North
7th, Spring to Oak
6th, Arch to North
5th, Arch to North
Reconstruction/New Construction
Proposed STP Madison Reconstruction, Harrison to South

CITY of BURLINGTON, IOWA

5 YEAR STREET PLAN

Compiled 4/15